

*Somerset County
Board of Taxation
2015 Abstract of Ratables*



Commissioners

John M. Lore, President

Gail Rosen, Vice President

Charles P. Eader

Melonie Marano

Michael J. Pappas

Tax Administrator

Robert M. Vance

2015 ABSTRACT OF RATABLES FOR THE COUNTY OF SOMERSET

TAXING DISTRICTS	1		2	3	4	5	6
	TAXABLE VALUE						
	(A) LAND	(B) IMPROVEMENTS (INCLUDES PARTIAL EXEMPTIONS & ABATEMENTS)					
01:BEDMINSTER TWP	857,358,050	1,524,662,700	2,382,020,750	0	2,382,020,750	5,711,509	2,387,732,259
02:BERNARDS TWP	2,851,017,600	3,948,333,100	6,799,350,700	0	6,799,350,700	8,113,677	6,807,464,377
03:BERNARDSVILLE BORO	935,364,700	1,369,062,100	2,304,426,800	0	2,304,426,800	4,281,431	2,308,708,231
04:BOUND BROOK BORO	207,945,100	499,128,580	707,073,680	255,200	706,818,480	6,142,505	712,960,985
05:BRANCHEBURG TWP	929,109,600	1,949,664,700	2,878,774,300	2,017,600	2,876,756,700	4,200,235	2,880,956,935
06:BRIDGEWATER TWP	3,981,476,300	4,423,332,700	8,404,809,000	0	8,404,809,000	8,475,948	8,413,284,948
07:FAR HILLS BORO	174,118,100	270,518,700	444,636,800	0	444,636,800	406,763	445,043,563
08:FRANKLIN TWP	3,019,705,550	6,026,497,600	9,046,203,150	1,544,400	9,044,658,750	13,834,966	9,058,493,716
09:GREEN BROOK TWP	644,693,090	661,296,900	1,305,989,990	0	1,305,989,990	575,102	1,306,565,092
10:HILLSBOROUGH TWP	2,216,026,800	3,298,138,400	5,514,165,200	0	5,514,165,200	3,100,424	5,517,265,624
11:MANVILLE BORO	579,561,300	510,613,570	1,090,174,870	0	1,090,174,870	2,027,361	1,092,202,231
12:MILLSTONE BORO	21,696,500	30,847,400	52,543,900	0	52,543,900	0	52,543,900
13:MONTGOMERY TWP	1,649,507,360	2,086,105,940	3,735,613,300	710,100	3,734,903,200	2,194,918	3,737,098,118
14:NO PLAINFIELD BORO	662,123,852	899,308,658	1,561,432,550	212,400	1,561,220,150	1,509,198	1,562,729,348
15:PEAPACK-GLADSTONE	259,695,587	444,825,000	704,520,587	0	704,520,587	0	704,520,587
16:RARITAN BORO	390,293,300	793,103,658	1,183,396,958	4,000	1,183,392,958	1,472,350	1,184,865,308
17:ROCKY HILL BORO	51,029,500	76,050,300	127,079,800	0	127,079,800	344,924	127,424,724
18:SOMERVILLE BORO	501,202,500	657,276,700	1,158,479,200	845,400	1,157,633,800	7,681,438	1,165,315,238
19:SOUTH BOUND BROOK	136,701,700	183,542,976	320,244,676	0	320,244,676	1,029,761	321,274,437
20:WARREN TWP	1,559,505,300	2,797,287,600	4,356,792,900	0	4,356,792,900	5,685,495	4,362,478,395
21:WATCHUNG BORO	665,372,080	999,576,400	1,664,948,480	0	1,664,948,480	1,138,954	1,666,087,434
SOMERSET	22,293,503,909	33,449,173,682	55,742,677,591	5,589,100	55,737,088,491	77,926,959	55,815,015,450

2015 ABSTRACT OF RATABLES FOR THE COUNTY OF SOMERSET

TAXING DISTRICTS	7	8	9		10		11
	GENERAL TAX RATE PER \$100	COUNTY EQUALIZATION RATIO	TRUE VALUE		EQUALIZATION		NET VALUATION FOR COUNTY TAX APPORTIONMENT (COL 6-9A+9B -10A+10B)
			(A) UEZ ABATEMENT EXPIRED	(B) CLASS II RAILROADS	(A) AMOUNTS DEDUCTED	(B) AMOUNTS ADDED	
01:BEDMINSTER TWP	1.359	98.19%	0	0	48,428,422	2,436,160,681	
02:BERNARDS TWP	1.916	98.80%	0	0	89,254,567	6,896,718,944	
03:BERNARDSVILLE BORO	1.837	98.60%	0	0	37,429,413	2,346,137,644	
04:BOUND BROOK BORO	3.311	98.53%	0	0	13,396,810	726,357,795	
05:BRANCHEBURG TWP	2.186	98.44%	0	0	50,537,148	2,931,494,083	
06:BRIDGEWATER TWP	2.061	96.05%	0	0	461,021,054	8,874,306,002	
07:FAR HILLS BORO	1.299	100.34%	0	687,684		444,355,879	
08:FRANKLIN TWP	2.265	99.83%	0	0	28,051,127	9,086,544,843	
09:GREEN BROOK TWP	2.546	91.89%	0	0	118,374,481	1,424,939,573	
10:HILLSBOROUGH TWP	2.347	96.99%	0	0	180,264,734	5,697,530,358	
11:MANVILLE BORO	2.417	127.18%	0	212,227,425		879,974,806	
12:MILLSTONE BORO	2.653	99.48%	0	0	370,957	52,914,857	
13:MONTGOMERY TWP	2.860	84.22%	0	0	705,078,583	4,442,176,701	
14:NO PLAINFIELD BORO	3.437	106.93%	0	97,229,541		1,465,499,807	
15:PEAPACK-GLADSTONE	1.884	98.77%	0	0	10,310,876	714,831,463	
16:RARITAN BORO	2.241	99.76%	0	0	13,516,680	1,198,381,988	
17:ROCKY HILL BORO	2.038	101.53%	0	622,975		126,801,749	
18:SOMERVILLE BORO	3.334	96.93%	0	0	49,356,200	1,214,671,438	
19:SOUTH BOUND BROOK	3.209	107.60%	0	20,328,849		300,945,588	
20:WARREN TWP	2.048	98.03%	0	0	94,024,756	4,456,503,151	
21:WATCHUNG BORO	2.118	99.27%	0	0	23,248,738	1,689,336,172	
SOMERSET		%	0	331,096,474	1,922,664,546	57,406,583,522	

2015 ABSTRACT OF RATABLES FOR THE COUNTY OF SOMERSET

SECTION 12 - A

TAXING DISTRICT	(i)		(ii)				(iii)		(iv)		(v)	
	TOTAL COUNTY TAXES APPORTIONED		ADJUSTMENTS RESULTING FROM:				NET COUNTY TAXES APPORTIONED	MUNICIPAL BUDGET STATE AID	NET COUNTY TAXES APPORTIONED LESS STATE AID (COL.12 AIII-12AIV-COUNTY BPP ADJUSTMENT)			
	(A)	(B)	EQUAL TABLE APPEALS DEDUCT OVERPAY	APPEALS & CORRECTIONS DEDUCT OVERPAY	UNDERPAY	ADD UNDERPAY			NET COUNTY TAXES APPORTIONED LESS STATE AID (COL.12 AIII-12AIV-COUNTY BPP ADJUSTMENT)			
01:BEDMINSTER TWP	7,746,205.55	.00	.00	607.53	.00	7,745,598.02	.00	7,745,598.02	.00	7,745,598.02		
02:BERNARDS TWP	21,929,342.74	.00	.00	6,167.55	.00	21,923,175.19	.00	21,923,175.19	.00	21,923,175.19		
03:BERNARDSVILLE BORO	7,459,961.31	.00	.00	5,137.60	.00	7,454,823.71	.00	7,454,823.71	.00	7,454,823.71		
04:BOUND BROOK BORO	2,309,583.61	.00	.00	8,225.71	.00	2,301,357.90	.00	2,301,357.90	.00	2,301,357.90		
05:BRANCHBURG TWP	9,321,206.07	.00	.00	4,826.70	.00	9,316,379.37	.00	9,316,379.37	.00	9,316,379.37		
06:BRIDGEWATER TWP	28,217,432.01	.00	.00	7,410.76	.00	28,210,021.25	.00	28,210,021.25	.00	28,210,021.25		
07:FAR HILLS BORO	1,412,908.43	.00	.00	137.23	.00	1,412,771.20	.00	1,412,771.20	.00	1,412,771.20		
08:FRANKLIN TWP	28,892,283.10	.00	.00	128,376.16	.00	28,763,906.94	.00	28,763,906.94	.00	28,763,906.94		
09:GREEN BROOK TWP	4,530,848.44	.00	.00	2,735.17	.00	4,528,113.27	.00	4,528,113.27	.00	4,528,113.27		
10:HILLSBOROUGH TWP	18,116,309.65	.00	.00	23,480.08	.00	18,092,829.57	.00	18,092,829.57	.00	18,092,829.57		
11:MANVILLE BORO	2,798,036.18	.00	.00	40,757.27	.00	2,757,278.91	.00	2,757,278.91	.00	2,757,278.91		
12:MILLSTONE BORO	168,252.19	.00	.00	.00	.00	168,252.19	.00	168,252.19	.00	168,252.19		
13:MONTGOMERY TWP	14,124,689.75	.00	.00	10,599.19	.00	14,114,090.56	.00	14,114,090.56	.00	14,114,090.56		
14:NO PLAINFIELD BORO	4,659,816.91	.00	.00	59,333.55	.00	4,600,483.36	.00	4,600,483.36	.00	4,600,483.36		
15:PEAPACK-GLADSTONE	2,272,933.59	.00	.00	3,005.03	.00	2,269,928.56	.00	2,269,928.56	.00	2,269,928.56		
16:RARITAN BORO	3,810,468.35	.00	.00	1,242.17	.00	3,809,226.19	.00	3,809,226.19	.00	3,809,226.19		
17:ROCKY HILL BORO	403,188.63	.00	.00	170.00	.00	403,018.63	.00	403,018.63	.00	403,018.63		
18:SOMERVILLE BORO	3,862,263.56	.00	.00	65.20	.00	3,862,198.36	.00	3,862,198.36	.00	3,862,198.36		
19:SOUTH BOUND BROOK	956,909.94	.00	.00	10,719.32	.00	946,190.62	.00	946,190.62	.00	946,190.62		
20:WARREN TWP	14,170,243.24	.00	.00	5,274.73	.00	14,164,968.51	.00	14,164,968.51	.00	14,164,968.51		
21:WATCHUNG BORO	5,371,546.68	.00	.00	2,558.04	.00	5,368,988.64	.00	5,368,988.64	.00	5,368,988.64		
SOMERSET	182,534,429.99	.00	.00	320,828.99	.00	182,213,601.00	.00	182,213,601.00	.00	182,213,601.00		

2015 ABSTRACT OF RATABLES FOR THE COUNTY OF SOMERSET

		SECTION 12 - B			SECTION 12 - C		
		(A)	(B)	(C)	LOCAL TAXES TO BE RAISED FOR:		
		COUNTY LIBRARY TAXES APPORTIONED	COUNTY HEALTH SERVICE TAXES APPORTIONED	COUNTY OPEN SPACE TAXES APPORTIONED	(i) DISTRICT SCHOOL PURPOSES		
TAXING DISTRICTS					(A) DISTRICT SCHOOL (adjusted for BPP)	(B) REG., CONSOL. & JOINT SCHOOL (adjusted for BPP)	(C) LOCAL SCHOOL (adjusted for BPP)
01:BEDMINSTER TWP		.00	.00	731,962.31	16,294,472.00	.00	.00
02:BERNARDS TWP		.00	.00	2,071,727.60	84,861,882.00	.00	.00
03:BERNARDSVILLE BORO		.00	.00	704,474.82	.00	24,135,100.00	.00
04:BOUND BROOK BORO		337,998.45	.00	217,450.01	13,127,270.00	.00	.00
05:BRANCHBURG TWP		1,368,248.43	.00	880,312.90	40,418,134.00	.00	.00
06:BRIDGEWATER TWP		4,142,959.41	.00	2,665,843.17	.00	117,007,939.00	.00
07:FAR HILLS BORO		.00	.00	133,507.47	.00	1,878,215.00	.00
08:FRANKLIN TWP		.00	.00	2,717,049.86	131,771,120.00	.00	.00
09:GREEN BROOK TWP		665,004.76	.00	427,894.03	21,514,351.00	.00	.00
10:HILLSBOROUGH TWP		2,657,186.41	.00	1,709,745.19	.00	87,276,267.00	.00
11:MANVILLE BORO		405,004.25	.00	260,489.84	14,124,710.00	.00	.00
12:MILLSTONE BORO		24,709.62	.00	15,899.94	.00	869,215.00	.00
13:MONTGOMERY TWP		2,072,822.55	.00	1,333,784.50	74,754,154.00	.00	.00
14:NO PLAINFIELD BORO		675,700.23	.00	434,314.08	30,052,879.00	.00	.00
15:PEAPACK-GLADSTONE		333,371.90	.00	214,503.56	.00	6,458,521.00	.00
16:RARITAN BORO		.00	.00	359,971.41	.00	14,678,000.00	.00
17:ROCKY HILL BORO		59,187.54	.00	38,085.58	1,622,485.00	.00	.00
18:SOMERVILLE BORO		567,204.79	.00	364,980.10	22,225,708.00	.00	.00
19:SOUTH BOUND BROOK		138,968.89	.00	89,357.19	6,171,325.00	.00	.00
20:WARREN TWP		2,080,280.87	.00	1,338,588.71	39,314,134.00	18,080,349.00	.00
21:WATCHUNG BORO		788,492.90	.00	507,363.73	12,473,670.00	6,329,806.00	.00
SOMERSET		16,317,141.00	.00	17,217,306.00	508,726,294.00	276,713,412.00	.00

2015 ABSTRACT OF RATABLES FOR THE COUNTY OF SOMERSET

TAXING DISTRICTS	SECTION 12 - C			SECTION 12 - D	
	LOCAL TAXES TO BE RAISED FOR:				
	(ii) LOCAL MUNICIPAL PURPOSES				
	(A) MUNICIPAL BUDGET (adjusted for BPP)	(B) MUNICIPAL OPEN SPACE BUDGET	(C) MUNICIPAL LIBRARY BUDGET	TOTAL LEVY ON WHICH TAX RATE IS COMPUTED	
01:BEDMINSTER TWP	6,493,116.39	358,160.00	823,053.00	32,446,361.72	
02:BERNARDS TWP	16,484,981.00	2,722,986.00	2,316,585.00	130,381,336.79	
03:BERNARDSVILLE BORO	8,860,164.00	461,741.65	790,049.00	42,406,353.18	
04:BOUND BROOK BORO	7,618,204.77	.00	.00	23,602,281.13	
05:BRANCHEBURG TWP	9,538,393.40	1,440,478.47	.00	62,961,946.57	
06:BRIDGEWATER TWP	21,330,747.34	.00	.00	173,357,510.17	
07:FAR HILLS BORO	2,206,051.22	.00	146,744.75	5,777,289.64	
08:FRANKLIN TWP	34,360,386.00	4,529,246.86	3,014,387.21	205,156,096.87	
09:GREEN BROOK TWP	6,057,356.90	65,299.50	.00	33,258,019.46	
10:HILLSBOROUGH TWP	18,208,867.00	1,544,834.37	.00	129,489,729.54	
11:MANVILLE BORO	8,846,585.11	.00	.00	26,394,068.11	
12:MILLSTONE BORO	315,737.00	.00	.00	1,393,813.75	
13:MONTGOMERY TWP	13,099,774.74	1,493,961.28	.00	106,868,587.63	
14:NO PLAINFIELD BORO	17,941,272.28	.00	.00	53,704,648.95	
15:PEAPACK-GLADSTONE	3,778,807.42	211,356.18	.00	13,266,488.62	
16:RARITAN BORO	7,316,915.40	.00	387,379.00	26,551,492.00	
17:ROCKY HILL BORO	461,351.92	12,712.78	.00	2,596,841.50	
18:SOMERVILLE BORO	11,827,256.47	.00	.00	38,847,347.72	
19:SOUTH BOUND BROOK	2,963,358.10	.00	.00	10,309,199.80	
20:WARREN TWP	13,465,570.53	872,500.00	.00	89,316,391.62	
21:WATCHUNG BORO	9,472,971.98	333,217.49	.00	35,274,510.74	
SOMERSET	220,647,868.97	14,046,494.58	7,478,197.96	1,243,360,315.51	

2015 ABSTRACT OF RATABLES FOR THE COUNTY OF SOMERSET

SECTION 13

REAL PROPERTY EXEMPT FROM TAXATION

TAXING DISTRICTS	(A) PUBLIC SCHOOL	(B) OTHER SCHOOL	(C) PUBLIC PROPERTY	(D) CHURCH AND CHARITABLE	(E) CEMETERIES AND GRAVEYARDS	(F) OTHER EXEMPTS	(G) TOTAL AMOUNT OF EXEMPTS (13A+B+C+D+E+F)
01:BEDMINSTER TWP	11,934,000	12,980,000	44,964,410	13,317,100	2,708,600	39,863,807	125,767,917
02:BERNARDS TWP	64,754,000	33,587,000	260,206,900	65,823,500	9,607,200	79,780,300	513,758,900
03:BERNARDSVILLE BORO	32,860,400	6,145,000	38,242,580	17,953,300	1,906,600	37,485,600	134,593,480
04:BOUND BROOK BORO	17,276,200	10,769,100	14,434,200	14,003,900	3,040,800	39,295,500	98,819,700
05:BRANCHEBURG TWP	89,230,500	8,879,000	79,128,800	10,522,900	198,700	14,753,900	202,713,800
06:BRIDGEWATER TWP	146,247,400	0	329,725,800	59,521,400	4,511,200	98,560,400	638,566,200
07:FAR HILLS BORO	0	1,090,600	11,261,750	940,400	0	3,331,800	16,624,550
08:FRANKLIN TWP	59,949,800	10,690,600	128,346,904	102,877,200	2,099,000	214,544,021	518,507,525
09:GREEN BROOK TWP	26,103,600	0	46,836,500	1,017,000	0	4,572,800	78,529,900
10:HILLSBOROUGH TWP	92,358,400	0	191,152,100	39,685,885	2,423,000	33,760,761	359,380,146
11:MANVILLE BORO	24,293,833	4,615,247	43,158,842	16,345,828	6,000	10,663,830	99,083,580
12:MILLSTONE BORO	0	0	9,038,400	6,954,100	0	845,400	16,837,900
13:MONTGOMERY TWP	104,315,800	8,174,304	135,632,300	53,662,900	776,700	753,000	303,315,004
14:NO PLAINFIELD BORO	45,441,300	0	35,593,300	23,312,800	600,000	6,286,100	111,233,500
15:PEAPACK-GLADSTONE	4,943,000	2,993,100	12,135,168	10,230,300	847,200	22,520,400	53,669,168
16:RARITAN BORO	7,905,163	0	11,366,650	16,247,787	0	8,580,150	44,099,750
17:ROCKY HILL BORO	961,000	281,800	9,419,600	3,764,900	172,400	795,600	15,395,300
18:SOMERVILLE BORO	59,228,900	17,588,100	129,471,500	39,063,300	5,057,100	183,806,600	434,215,500
19:SOUTH BOUND BROOK	5,998,100	0	4,964,800	6,020,500	0	64,126,902	81,110,302
20:WARREN TWP	122,588,900	0	61,589,520	18,615,600	1,391,800	36,861,100	241,046,920
21:WATCHUNG BORO	8,315,000	13,951,900	21,452,170	7,289,100	1,401,800	3,022,700	55,432,670
SOMERSET	924,705,296	131,745,751	1,618,122,194	527,169,700	36,748,100	904,210,671	4,142,701,712

2015 ABSTRACT OF RATABLES FOR THE COUNTY OF SOMERSET

TAXING DISTRICTS	SECTION 14				SECTION 15	
	AMOUNT OF MISCELLANEOUS REVENUES TO SUPPORT LOCAL BUDGET				DEDUCTIONS ALLOWED	
	(A) SURPLUS REVENUE	(B) MISCELLANEOUS REVENUES ANTICIPATED	(C) RECEIPTS FROM DELINQUENT TAX	(D) TOTAL OF MISCELLANEOUS REVENUES (COL. 14A+B+C)	(A) SENIOR CITIZEN, DISABLED AND SURVIVING SPOUSE	(B) VETERANS AND WIDOWS
01:BEDMINSTER TWP	1,600,000.00	1,557,063.26	250,000.00	3,407,063.26	10,750.00	35,250.00
02:BERNARDS TWP	12,100,000.00	7,431,876.00	305,000.00	19,836,876.00	16,812.00	115,750.00
03:BERNARDSVILLE BORO	1,570,000.00	1,718,475.00	460,000.00	3,748,475.00	5,750.00	41,250.00
04:BOUND BROOK BORO	.00	5,148,076.59	490,000.00	5,638,076.59	15,750.00	52,000.00
05:BRANCHEBURG TWP	4,300,000.00	4,671,925.93	500,000.00	9,471,925.93	12,250.00	78,750.00
06:BRIDGEWATER TWP	3,039,376.57	14,901,366.14	1,000,000.00	18,940,742.71	50,750.00	259,750.00
07:FAR HILLS BORO	320,000.00	180,013.88	45,000.00	545,013.88	750.00	5,000.00
08:FRANKLIN TWP	4,922,430.05	12,953,168.89	2,000,000.00	19,875,598.94	64,000.00	303,000.00
09:GREEN BROOK TWP	600,000.00	1,276,521.19	299,000.00	2,175,521.19	7,750.00	39,250.00
10:HILLSBOROUGH TWP	2,000,000.00	7,258,236.00	715,000.00	9,973,236.00	30,250.00	168,250.00
11:MANVILLE BORO	1,050,500.00	2,552,508.89	530,000.00	4,133,008.89	31,250.00	97,250.00
12:MILLSTONE BORO	169,500.00	66,686.20	.00	236,186.20	500.00	2,750.00
13:MONTGOMERY TWP	4,305,000.00	8,797,341.30	670,900.00	13,773,241.30	2,250.00	65,000.00
14:NO PLAINFIELD BORO	1,150,000.00	3,865,399.70	925,000.00	5,940,399.70	19,750.00	74,250.00
15:PEAPACK-GLADSTONE	2,100,000.00	403,152.34	100,000.00	2,603,152.34	1,000.00	13,000.00
16:RARITAN BORO	1,172,200.00	1,474,787.45	225,000.00	2,871,987.45	16,750.00	44,250.00
17:ROCKY HILL BORO	305,000.00	475,516.36	16,000.00	796,516.36	250.00	3,500.00
18:SOMERVILLE BORO	1,500,000.00	8,760,937.98	750,000.00	11,010,937.98	8,750.00	53,500.00
19:SOUTH BOUND BROOK	408,000.00	2,267,261.08	140,000.00	2,815,261.08	6,500.00	25,250.00
20:WARREN TWP	690,000.00	3,843,131.29	650,000.00	5,183,131.29	10,250.00	96,000.00
21:WATCHUNG BORO	700,000.00	3,488,603.16	263,000.00	4,451,603.16	3,000.00	34,500.00
SOMERSET	44,002,006.62	93,092,048.63	10,333,900.00	147,427,955.25	315,062.00	1,607,500.00

2015 ABSTRACT OF RATABLES FOR THE COUNTY OF SOMERSET

ADDENDUM TO ABSTRACT OF RATABLES -- ASSESSED VALUE OF PARTIAL EXEMPTIONS & ABATEMENTS (COLUMN 3)

TAXING DISTRICTS	(1) POLLUTION CONTROL	(2) FIRE SUPPRESSION	(3) FALLOUT SHELTER	(4) WATER- SEWER FACILITY	(5) RENEWABLE ENERGY	(6) UEZ ABATEMENT	(7) HOME IMPROVEMENT	(8) MULTI- FAMILY DWELLING	(9) CLASS 4 ABATEMENT
01:BEDMINSTER TWP	0	0	0	0	0	0	0	0	0
02:BERNARDS TWP	0	0	0	0	0	0	0	0	0
03:BERNARDSVILLE BORO	0	0	0	0	0	0	0	0	0
04:BOUND BROOK BORO	0	0	0	0	0	0	0	0	0
05:BRANCHBURG TWP	501,600	1,516,000	0	0	0	0	0	0	0
06:BRIDGEWATER TWP	0	0	0	0	0	0	0	0	0
07:FAR HILLS BORO	0	0	0	0	0	0	0	0	0
08:FRANKLIN TWP	0	0	0	0	0	0	0	0	0
09:GREEN BROOK TWP	0	0	0	0	0	0	0	0	0
10:HILLSBOROUGH TWP	0	0	0	0	0	0	0	0	0
11:MANVILLE BORO	0	0	0	0	0	0	0	0	0
12:MILLSTONE BORO	0	0	0	0	0	0	0	0	0
13:MONTGOMERY TWP	0	710,100	0	0	0	0	0	0	0
14:NO PLAINFIELD BORO	0	0	0	0	0	0	0	0	0
15:PEAPACK-GLADSTONE	0	0	0	0	0	0	0	0	0
16:RARITAN BORO	0	0	0	0	0	0	0	0	0
17:ROCKY HILL BORO	0	0	0	0	0	0	0	0	0
18:SOMERVILLE BORO	0	0	0	0	0	0	0	0	0
19:SOUTH BOUND BROOK	0	0	0	0	0	0	0	0	0
20:WARREN TWP	0	0	0	0	0	0	0	0	0
21:WATCHUNG BORO	0	0	0	0	0	0	0	0	0
SOMERSET	501,600	2,226,100	0	0	0	0	0	0	0

2015 ABSTRACT OF RATABLES FOR THE COUNTY OF SOMERSET

ADDENDUM TO ABSTRACT OF RATABLES - ASSESSED VALUE OF PARTIAL EXEMPTIONS & ABATEMENTS (CONTINUED)

TAXING DISTRICTS	(10) DWELLING ABATEMENT	(11) DWELLING EXEMPTION	(12) NEW DWELLING CONVERSION ABATEMENT	(13) NEW DWELLING CONVERSION EXEMPTION	(14) MULTI-DWELLING EXEMPTION	(15) MULTI-DWELLING ABATEMENT	(16) COMMERCIAL/ INDUSTRIAL EXEMPTION	(17) TOTAL VALUE
01:BEDMINSTER TWP	0	0	0	0	0	0	0	0
02:BERNARDS TWP	0	0	0	0	0	0	0	0
03:BERNARDSVILLE BORO	0	0	0	0	0	0	0	0
04:BOUND BROOK BORO	255,200	0	0	0	0	0	0	255,200
05:BRANCHEBURG TWP	0	0	0	0	0	0	0	2,017,600
06:BRIDGEWATER TWP	0	0	0	0	0	0	0	0
07:FAR HILLS BORO	0	0	0	0	0	0	0	0
08:FRANKLIN TWP	1,544,400	0	0	0	0	0	0	1,544,400
09:GREEN BROOK TWP	0	0	0	0	0	0	0	0
10:HILLSBOROUGH TWP	0	0	0	0	0	0	0	0
11:MANVILLE BORO	0	0	0	0	0	0	0	0
12:MILLSTONE BORO	0	0	0	0	0	0	0	0
13:MONTGOMERY TWP	0	0	0	0	0	0	0	710,100
14:NO PLAINFIELD BORO	0	212,400	0	0	0	0	0	212,400
15:PEAPACK-GLADSTONE	0	0	0	0	0	0	0	0
16:RARITAN BORO	4,000	0	0	0	0	0	0	4,000
17:ROCKY HILL BORO	0	0	0	0	0	0	0	0
18:SOMERVILLE BORO	0	106,800	0	0	0	0	738,600	845,400
19:SOUTH BOUND BROOK	0	0	0	0	0	0	0	0
20:WARREN TWP	0	0	0	0	0	0	0	0
21:WATCHUNG BORO	0	0	0	0	0	0	0	0
SOMERSET	1,803,600	319,200	0	0	0	0	738,600	5,589,100

2015 ABSTRACT OF RATABLES FOR THE COUNTY OF SOMERSET

ADDENDUM – EQUALIZED VALUE BASED ON IN LIEU OF TAXES (COL. 10B)

TAXING DISTRICTS	(1) C.12 PL 1977 IN LIEU OF TAX	(2) NJ HOUSING FINANCE AGENCY	(3) URBAN RENEWAL	(4) OTHER	(5) TOTAL
01:BEDMINSTER TWP	0	0	0	0	0
02:BERNARDS TWP	0	0	0	0	0
03:BERNARDSVILLE BORO	0	0	0	0	0
04:BOUND BROOK BORO	0	0	0	0	0
05:BRANCHBURG TWP	0	0	0	0	0
06:BRIDGEWATER TWP	0	0	0	0	0
07:FAR HILLS BORO	0	0	0	0	0
08:FRANKLIN TWP	0	0	0	0	0
09:GREEN BROOK TWP	0	0	0	0	0
10:HILLSBOROUGH TWP	0	0	0	0	0
11:MANVILLE BORO	0	0	0	0	0
12:MILLSTONE BORO	0	0	0	0	0
13:MONTGOMERY TWP	0	0	0	0	0
14:NO PLAINFIELD BORO	0	0	0	0	0
15:PEAPACK-GLADSTONE	0	0	0	0	0
16:RARITAN BORO	0	0	0	0	0
17:ROCKY HILL BORO	0	0	0	0	0
18:SOMERVILLE BORO	0	0	0	0	0
19:SOUTH BOUND BROOK	0	0	0	0	0
20:WARREN TWP	0	0	0	0	0
21:WATCHUNG BORO	0	0	0	0	0
SOMERSET	0	0	0	0	0

2015 ABSTRACT OF RATABLES FOR THE COUNTY OF SOMERSET

BREAKDOWN OF GENERAL TAX RATE

TAXING DISTRICTS	COUNTY TAX	LIBRARY TAX	HEALTH SERVICE TAX	COUNTY OPEN SPACE TAX	DISTRICT SCHOOL TAX	REGIONAL SCHOOL TAX	LOCAL SCHOOL TAX	MUNICIPAL PURPOSE TAX	MUNICIPAL OPEN SPACE TAX	MUNICIPAL LIBRARY TAX	GENERAL TAX RATE	EFFECTIVE TAX RATE
01:BEDMINSTER TWP	.325	.000	.000	.031	.683	.000	.000	.271	.015	.034	1.359	1.332
02:BERNARDS TWP	.323	.000	.000	.031	1.246	.000	.000	.242	.040	.034	1.916	1.890
03:BERNARDSVILLE BORO	.323	.000	.000	.031	.000	1.046	.000	.383	.020	.034	1.837	1.807
04:BOUND BROOK BORO	.323	.048	.000	.031	1.841	.000	.000	1.068	.000	.000	3.311	3.249
05:BRANCHBURG TWP	.324	.048	.000	.031	1.402	.000	.000	.331	.050	.000	2.186	2.148
06:BRIDGEWATER TWP	.336	.050	.000	.032	.000	1.390	.000	.253	.000	.000	2.061	1.953
07:FAR HILLS BORO	.318	.000	.000	.030	.000	.423	.000	.496	.000	.032	1.299	1.300
08:FRANKLIN TWP	.318	.000	.000	.030	1.455	.000	.000	.379	.050	.033	2.265	2.258
09:GREEN BROOK TWP	.347	.051	.000	.033	1.647	.000	.000	.464	.004	.000	2.546	2.334
10:HILLSBOROUGH TWP	.328	.049	.000	.031	.000	1.581	.000	.330	.028	.000	2.347	2.273
11:MANVILLE BORO	.253	.038	.000	.024	1.293	.000	.000	.809	.000	.000	2.417	2.999
12:MILLSTONE BORO	.321	.048	.000	.030	.000	1.654	.000	.600	.000	.000	2.653	2.634
13:MONTGOMERY TWP	.378	.056	.000	.036	2.001	.000	.000	.350	.039	.000	2.860	2.406
14:NO PLAINFIELD BORO	.295	.044	.000	.027	1.923	.000	.000	1.148	.000	.000	3.437	3.665
15:PEAPACK-GLADSTONE	.323	.048	.000	.031	.000	.916	.000	.536	.030	.000	1.884	1.856
16:RARITAN BORO	.322	.000	.000	.031	.000	1.239	.000	.617	.000	.032	2.241	2.216
17:ROCKY HILL BORO	.317	.047	.000	.030	1.273	.000	.000	.362	.009	.000	2.038	2.048
18:SOMERVILLE BORO	.332	.049	.000	.032	1.907	.000	.000	1.014	.000	.000	3.334	3.198
19:SOUTH BOUND BROOK	.295	.044	.000	.028	1.920	.000	.000	.922	.000	.000	3.209	3.426
20:WARREN TWP	.325	.048	.000	.031	.902	.414	.000	.308	.020	.000	2.048	2.004
21:WATCHUNG BORO	.323	.048	.000	.031	.749	.379	.000	.568	.020	.000	2.118	2.088

2015 ABSTRACT OF RATABLES FOR THE COUNTY OF SOMERSET

ADDENDUM: STATE AID ADJUSTMENT FOR BPP		ADDENDUM: REAP DISTRIBUTION SUMMARY				
TAXING DISTRICT	COUNTY	SCHOOL	MUNICIPAL	ELIGIBLE PROPERTY ASSESSMENTS	R.E.A.P. AID	TAX RATE CREDIT
01:BEDMINSTER TWP						
02:BERNARDS TWP						
03:BERNARDSVILLE BORO						
04:BOUND BROOK BORO						
05:BRANCHBURG TWP						
06:BRIDGEWATER TWP						
07:FAR HILLS BORO						
08:FRANKLIN TWP						
09:GREEN BROOK TWP						
10:HILLSBOROUGH TWP						
11:MANVILLE BORO						
12:MILLSTONE BORO						
13:MONTGOMERY TWP						
14:NO PLAINFIELD BORO						
15:PEAPACK-GLADSTONE						
16:RARITAN BORO						
17:ROCKY HILL BORO						
18:SOMERVILLE BORO						
19:SOUTH BOUND BROOK						
20:WARREN TWP						
21:WATCHUNG BORO						
SOMERSET						

2015 ABSTRACT OF RATABLES FOR THE COUNTY OF SOMERSET

SPECIAL TAXING DISTRICTS





TAXING DISTRICT	SPECIAL TAXING DISTRICT	NUMBER OF RATABLES	RATABLE VALUE	BUDGET	SPECIAL DISTRICT RATE
06:BRIDGEWATER TWP	FIRE DISTRICT: F01	3,524	1,939,241,000	495,913.00	.026
06:BRIDGEWATER TWP	FIRE DISTRICT: F03	8,431	4,811,158,148	879,879.00	.019
06:BRIDGEWATER TWP	FIRE DISTRICT: F02	1,548	594,130,800	432,974.00	.073
06:BRIDGEWATER TWP	FIRE DISTRICT: F04	2,351	1,068,755,000	545,586.00	.052
08:FRANKLIN TWP	FIRE DISTRICT: F02	6,008	2,212,874,441	1,278,270.00	.058
08:FRANKLIN TWP	FIRE DISTRICT: F04	141	73,855,750	44,657.00	.061
08:FRANKLIN TWP	FIRE DISTRICT: F01	10,356	5,025,089,482	3,492,260.00	.070
08:FRANKLIN TWP	FIRE DISTRICT: F03	5,414	1,746,674,043	1,556,315.00	.090
10:HILLSBOROUGH TWP	FIRE DISTRICT: F01	14,462	5,517,265,624	1,997,691.00	.037
13:MONTGOMERY TWP	FIRE DISTRICT: F01	3,694	1,864,922,102	760,250.00	.041
13:MONTGOMERY TWP	FIRE DISTRICT: F02	3,898	1,869,698,916	852,300.00	.046

2015 ABSTRACT OF RATABLES FOR THE COUNTY OF SOMERSET

Total Amount of Miscellaneous Revenues (included Surplus Revenues Appropriated) for the Support of the County Budget	
Rate per \$100 to be applied to Column 11 for apportionment of County Taxes		.31796776
Net County Taxes Apportioned (Column 12 A iii)	182,213,601.00
* Adjustments (Net Total (Column 12 A i))		320,828.99
* Net Overpayments are added to the Net Taxes Apportioned Net Underpayments are deducted from the Net Taxes Apportioned		
Rate per \$100 to be applied to Column 11 for apportionment of Library Taxes04669694
Rate per \$100 to be applied to Column 11 for apportionment of Health Taxes00000000
Rate per \$100 to be applied to Column 11 for apportionment of Open Space Taxes03004815

County Percentage Level of Taxable Value of Real Property is 100%

SOMERSET COUNTY BOARD OF TAXATION


 John M. Love, President

 Gail Rosen, Vice President
 Charles P. Eader

 Michael J. Pappas

 Melonie Marano


 ATTEST
 Robert Vance, Tax Administrator

I hereby certify this to be a true copy of the Abstract of Ratables and Exemptions for the County of SOMERSET, State of New Jersey for the year 2015 as filed with me by the SOMERSET County Board of Taxation



SOMERSET COUNTY 2015 RATABLE SUMMARY

MUNICIPALITY	CLASS 1	CLASS 2	CLASS 3A	CLASS 3B	CLASS 4A	CLASS 4B	CLASS 4C	PUB. UTIL.	TOTAL
BEDMINSTER TWP	9,417,300	1,452,905,000	420,443,800	3,644,650	494,760,000	850,000	0	5,711,509	2,387,732,259
BERNARDS TWP	18,465,900	6,029,535,000	23,132,300	301,600	713,515,600	6,476,500	7,923,800	8,113,677	6,807,464,377
BERNARDSVILLE BORO	27,932,300	1,947,237,300	137,060,600	410,900	167,902,200	20,104,500	3,779,000	4,281,431	2,308,708,231
BOUND BROOK BORO	8,766,700	532,596,800	0	0	123,755,040	2,822,340	38,877,600	6,142,505	712,960,985
BRANCHBURG TWP	22,535,500	1,995,476,000	29,974,800	1,316,000	225,697,700	576,756,700	25,000,000	4,200,235	2,880,956,935
BRIDGEWATER TWP	85,358,500	6,227,830,600	5,960,700	116,100	1,670,545,500	347,565,400	67,432,200	8,475,948	8,413,284,948
FAR HILLS BORO	6,190,800	276,938,100	129,868,000	415,900	28,053,000	0	3,171,000	406,763	445,043,563
FRANKLIN TWP	114,843,950	6,108,979,900	53,503,200	2,436,200	1,458,437,700	876,347,100	430,110,700	13,834,966	9,058,493,716
GREEN BROOK TWP	12,679,100	1,065,146,100	80,000	5,990	210,534,700	11,203,900	6,340,200	575,102	1,306,565,092
HILLSBOROUGH TWP	74,521,700	4,653,158,000	91,274,200	3,936,400	397,202,200	191,400,800	102,671,900	3,100,424	5,517,265,624
MANVILLE BORO	8,161,600	933,615,455	0	0	98,594,835	36,813,580	12,989,400	2,027,361	1,092,202,231
MILLSTONE BORO	524,900	48,075,700	0	33,100	3,910,200	0	0	0	52,543,900
MONTGOMERY TWP	59,459,900	3,223,428,000	68,334,900	1,933,100	281,624,200	3,112,900	97,010,200	2,194,918	3,737,098,118
NO PLAINFIELD BORO	9,025,800	1,170,988,400	0	0	244,737,950	3,372,200	133,095,800	1,509,198	1,562,729,348
PEAPACK-GLADSTONE	12,672,200	470,962,100	87,476,200	488,587	120,940,500	6,200,000	5,781,000	0	704,520,587
RARITAN BORO	9,323,900	608,340,284	0	0	234,644,574	276,534,100	54,550,100	1,472,350	1,184,865,308
ROCKY HILL BORO	674,800	111,209,300	0	11,200	6,316,000	7,784,100	1,084,400	344,924	127,424,724
SOMERVILLE BORO	26,134,800	719,526,100	0	0	313,428,300	18,401,100	80,143,500	7,681,438	1,165,315,238
SOUTH BOUND BROOK	1,707,600	272,815,976	0	0	24,801,500	387,500	20,532,100	1,029,761	321,274,437
WARREN TWP	56,274,000	3,632,657,400	30,677,300	197,700	597,292,500	39,694,000	0	5,685,495	4,362,478,395
WATCHUNG BORO	32,019,400	1,280,593,700	334,100	5,280	297,786,500	6,359,500	47,850,000	1,138,954	1,666,087,434
COUNTY TOTALS	596,690,650	42,762,015,215	1,078,120,100	15,252,707	7,714,480,699	2,432,186,220	1,138,342,900	77,926,959	55,815,015,450

SOMERSET COUNTY 2015 LINE ITEM BREAKDOWN

MUNICIPALITY	1	2	3A	3B	4A	4B	4C	5	6	15A	15B	15C	15D	15E	15F	TOTAL
01 BEDMINSTER TWP	83	4,047	224	309	127	2	0	0	2	1	2	46	13	6	32	4,894
02 BERNARDS TWP	270	9,543	30	60	156	7	1	0	2	9	4	198	34	9	30	10,353
03 BERNARDSVILLE BORO	136	2,510	75	136	167	26	5	0	1	3	1	57	12	4	19	3,152
04 BOUND BROOK BORO	56	2,281	0	0	235	1	24	0	1	4	5	42	23	3	30	2,705
05 BRANCHBURG TWP	164	4,857	53	93	149	224	1	6	2	7	2	106	23	2	35	5,724
06 BRIDGEWATER TWP	483	14,850	10	33	407	48	23	9	1	16	0	546	51	9	133	16,619
07 FAR HILLS BORO	16	298	56	67	30	0	2	2	1	0	1	14	1	0	10	498
08 FRANKLIN TWP	1,105	19,738	115	234	525	165	29	0	8	22	6	315	106	11	362	22,741
09 GREEN BROOK TWP	145	2,352	1	4	176	8	8	0	1	3	0	87	1	0	17	2,803
10 HILLSBOROUGH TWP	793	12,695	170	309	340	122	31	21	2	11	0	494	25	12	68	15,093
11 MANVILLE BORO	103	3,250	0	0	140	31	20	3	1	3	1	196	33	1	22	3,804
12 MILLSTONE BORO	12	152	0	4	10	0	0	0	2	0	0	21	4	0	4	209
13 MONTGOMERY TWP	594	6,474	120	231	157	1	13	0	6	5	3	232	32	5	2	7,875
14 NO PLAINFIELD BORO	91	4,952	0	0	265	3	36	0	1	10	0	44	30	1	22	5,455
15 PEAPACK-GLADSTONE	43	729	47	105	40	1	10	3	2	2	4	23	8	2	10	1,029
16 RARITAN BORO	35	1,903	0	0	178	12	5	4	1	3	0	35	24	0	41	2,241
17 ROCKY HILL BORO	9	253	0	1	9	1	2	0	1	2	1	21	5	1	3	309
18 SOMERVILLE BORO	85	2,657	0	0	395	14	30	11	1	5	1	67	21	4	48	3,339
19 SOUTH BOUND BROOK	35	1,123	0	0	38	1	9	1	1	1	0	25	12	0	253	1,499
20 WARREN TWP	362	5,260	46	70	205	11	0	0	2	11	0	259	16	5	53	6,300
21 WATCHUNG BORO	177	1,938	2	5	90	5	1	0	1	3	9	47	5	6	7	2,296
** COUNTY TOTALS	4,797	101,862	949	1,661	3,839	683	250	60	40	121	40	2,875	479	81	1,201	118,938

CLASS 1: VACANT
 CLASS 2: RESIDENTIAL
 CLASS 3A: REGULAR FARM
 CLASS 3B: QUALIFIED FARM
 CLASS 3C: COMMERCIAL
 CLASS 4B: INDUSTRIAL
 CLASS 4C: APARTMENTS
 CLASS 4D: RAILROADS
 CLASS 5: RAILROADS
 CLASS 6: PERS. PROPERTY
 CLASS 15A: PUBLIC SCHOOL
 CLASS 15B: OTHER SCHOOL
 CLASS 15C: PUBLIC PROP.
 CLASS 15D: CHURCH & CHAR.
 CLASS 15E: CEMETERIES
 CLASS 15F: OTHER

2015 Somerset County Tax Assessors

BEDMINSTER TOWNSHIP
Edward Kerwin
908-212-7029

One Miller Lane
Bedminster, NJ 07921

BERNARDS TOWNSHIP
Dave Centrelli
908-204-3062

One Collyer Lane
Basking Ridge, NJ 07920

BERNARDSVILLE BOROUGH
Edward Kerwin
908-766-3000 x 140

166 Mine Brook Road
Bernardsville, NJ 07924

BOUND BROOK BOROUGH
Michael Imbriaco
732-356-0833 x 632

230 Hamilton Street
Bound Brook, NJ 08805

BRANCHBURG TOWNSHIP
Frances Kuczynski
908-526-1300 x 119

1077 US Highway 202 North
Branchburg, NJ 08876

BRIDGEWATER TOWNSHIP
Anthony DiRado
908-725-6300 x 5125

100 Commons Way
Bridgewater, NJ 08807

FAR HILLS BOROUGH
Edward Kerwin
908-234-0611 x 13

PO Box 249
Far Hills, NJ 07931

FRANKLIN TOWNSHIP
Richard Carabelli
732-873-2500 x 6321

475 DeMott Lane
Somerset, NJ 08873

GREEN BROOK TOWNSHIP
Laura Whitaker
732-968-1023 x 6615

111 Green Brook Road
Green Brook, NJ 08812

HILLSBOROUGH TOWNSHIP
Debra Blaney
908-369-8077

379 South Branch Road
Hillsborough, NJ 08844

MANVILLE BOROUGH

Glenn Stives
908-725-9478 x 109

325 North Main Street
Manville, NJ 08835

MILLSTONE BOROUGH

Christopher Lauver
908-281-6893

1353 Main Street
Millstone, NJ 08844

MONTGOMERY TOWNSHIP

Ryan Riccio
908-359-8211 x 220

2261 Route 206
Belle Mead, NJ 08502

NORTH PLAINFIELD BOROUGH

Barbara Flaherty
908-769-2906

263 Somerset Street
North Plainfield, NJ 07060

PEAPACK & GLADSTONE BOROUGH

Edward Kerwin
908-234-2250 x 113

PO Box 218
Peapack, NJ 07977

RARITAN BOROUGH

Glenn Stives
908-231-1300 x 19

22 First Street
Raritan, NJ 08869

ROCKY HILL BOROUGH

George Sopko
908-722-5554

PO Box 188
Rocky Hill, NJ 08553

SOMERVILLE BOROUGH

Brett Trout
908-725-2300 x 1970

25 West End Avenue
Somerville, NJ 08876

SOUTH BOUND BROOK BOROUGH

Barbara Flaherty
732-356-0258 x 17

12 Main Street
South Bound Brook, NJ 08880

WARREN TOWNSHIP

Edward Kerwin
908-753-8000 x 234

46 Mountain Boulevard
Warren, NJ 07059

WATCHUNG BOROUGH

Edward Kerwin
908-756-3366

15 Mountain Boulevard
Watchung, NJ 07069

2015 Somerset County Tax Collectors

BEDMINSTER TOWNSHIP <i>Donna Cummins</i> 908-212-7022	One Miller Lane Bedminster, NJ 07921	MANVILLE BOROUGH <i>Lisa Gerickont</i> 908-725-9478 x 120	325 North Main Street Manville, NJ 08835
BERNARDS TOWNSHIP <i>Peggy Warren</i> 908-204-3080	One Collyer Lane Basking Ridge, NJ 07920	MILLSTONE BOROUGH <i>Rebecca Newman</i> 908-874-5170	1353 Main Street Millstone, NJ 08844
BERNARDSVILLE BOROUGH <i>Leslie Roberson</i> 908-766-3000 x 119	166 Mine Brook Road Bernardsville, NJ 07924	MONTGOMERY TOWNSHIP <i>Walter Sheppard</i> 908-359-8211 x 223	2261 Route 206 Belle Mead, NJ 08502
BOUND BROOK BOROUGH <i>Randy Bahr</i> 732-356-0833 x 637	230 Hamilton Street Bound Brook, NJ 08805	NORTH PLAINFIELD BOROUGH <i>Connie Ludden</i> 908-769-2908	263 Somerset Street North Plainfield, NJ 07060
BRANCHBURG TOWNSHIP <i>Diane Szakacs</i> 908-526-1300 x 121	1077 US Highway 202 North Branchburg, NJ 08876	PEAPACK & GLADSTONE BOROUGH <i>Mary Robinson</i> 908-234-2250 x 102	PO Box 218 Peapack, NJ 07977
BRIDGEWATER TOWNSHIP <i>Darrow Murdock</i> 908-725-6300 x 5145	100 Commons Way Bridgewater, NJ 08807	RARITAN BOROUGH <i>Lisa Simonetti</i> 908-231-1300 x 18	22 First Street Raritan, NJ 08869
FAR HILLS BOROUGH <i>Donna Cummins</i> 908-234-0611 x 14	PO Box 249 Far Hills, NJ 07931	ROCKY HILL BOROUGH <i>Donna Griffiths</i> 609-924-7445	PO Box 188 Rocky Hill, NJ 08553
FRANKLIN TOWNSHIP <i>Carol Langone</i> 732-873-2500 x 6331	475 DeMott Lane Somerset, NJ 08873	SOMERVILLE BOROUGH <i>Janet Keik</i> 908-725-2300 x 1977	25 West End Avenue Somerville, NJ 08876
GREEN BROOK TOWNSHIP <i>Raymond Murray</i> 732-968-1023 x 6604	111 Green Brook Road Green Brook, NJ 08812	SOUTH BOUND BROOK BOROUGH <i>Linda Fasanella</i> 732-356-0258 x 2	12 Main Street South Bound Brook, NJ 08880
HILLSBOROUGH TOWNSHIP <i>Nancy Costa</i> 908-369-4313 x113	379 South Branch Road Hillsborough, NJ 08844	WARREN TOWNSHIP <i>Randy Bahr</i> 908-753-8000 x 232	46 Mountain Boulevard Warren, NJ 07059
		WATCHUNG BOROUGH <i>Raymond Murray</i> 908-756-8333	15 Mountain Boulevard Watchung, NJ 07069