

Somerset County Board of Taxation

2024 Abstract of Added / Omitted Assessments

Commissioners:

Michael Goldberg, President
Nina Jordan, Vice President
Elizabeth Graner
Francis Linnus
Gail Rosen



County Tax Administrator:

Charles Eader



**Deputy County Tax
Administrator:**

Dawn Guttschall

10/17/2024

2024 Abstract for the County of Somerset
Omitted Assessment for the year 2020

1	2		3	4	5	6	7	8	9	10	11
	Real Property Assessments			Total Omitted Assessments (Col 2+3)	General Tax Rate Per \$100	Total Tax on Omitted Assessments (Col 4*5)	Veteran or Senior Deductions	Net Tax on Omitted Assessments (Col 6-7)	District's County Rate per \$100	Amt of Taxes Due County (Col 4*9)	Amt of Taxes Due District (Col 8-10)
1 Taxing Districts	Land	Buildings	Total	Personal Property Assessment							
01 Bedminster Twp	0	0	0	0	1.383	0.00		0.00	0.351	0.00	0.00
02 Bernards Twp	0	0	0	0	2.094	0.00		0.00	0.362	0.00	0.00
03 Bernardsville	0	0	0	0	2.104	0.00		0.00	0.355	0.00	0.00
04 Bound Brook	0	0	0	0	3.087	0.00		0.00	0.401	0.00	0.00
05 Branchburg Twp	0	0	0	0	2.143	0.00		0.00	0.406	0.00	0.00
06 Bridgewater Twp	0	0	0	0	2.075	0.00		0.00	0.404	0.00	0.00
07 Far Hills	0	0	0	0	1.357	0.00		0.00	0.353	0.00	0.00
08 Franklin Twp	0	0	0	0	2.197	0.00		0.00	0.350	0.00	0.00
09 Green Brook Twp	0	0	0	0	2.622	0.00		0.00	0.402	0.00	0.00
10 Hillsborough Twp	0	0	0	0	2.340	0.00		0.00	0.408	0.00	0.00
11 Manville	0	0	0	0	3.149	0.00		0.00	0.406	0.00	0.00
12 Millstone	0	0	0	0	2.579	0.00		0.00	0.426	0.00	0.00
13 Montgomery Twp	0	0	0	0	3.119	0.00		0.00	0.493	0.00	0.00
14 North Plainfield	0	0	0	0	3.912	0.00		0.00	0.456	0.00	0.00
15 Peapack & Gladstone	0	0	0	0	1.879	0.00		0.00	0.401	0.00	0.00
16 Raritan	0	0	0	0	2.559	0.00		0.00	0.373	0.00	0.00
17 Rocky Hill	0	0	0	0	2.382	0.00		0.00	0.403	0.00	0.00
18 Somerville	0	0	0	0	3.660	0.00		0.00	0.453	0.00	0.00
19 South Bound Brook	0	0	0	0	3.317	0.00		0.00	0.451	0.00	0.00
20 Warren Twp	0	0	0	0	2.070	0.00		0.00	0.399	0.00	0.00
21 Watchung	0	0	0	0	2.128	0.00		0.00	0.394	0.00	0.00
** Totals **	0	0	0	0		0.00		0.00		0.00	0.00



2024 Abstract for the County of Somerset
Omitted Assessment for the year 2021



1	2		3	4	5	6	7	8	9	10	11
	Real Property Assessments			Total Omitted Assessments (Col 2+3)	General Tax Rate Per \$100	Total Tax on Omitted Assessments (Col 4*5)	Veteran or Senior Deductions	Net Tax on Omitted Assessments (Col 6-7)	District's County Rate per \$100	Amt of Taxes Due County (Col 4*9)	Amt of Taxes Due District (Col 8-10)
1 Taxing Districts	Land	Buildings	Total	Personal Property Assessment							
01 Bedminster Twp	0	0	0		0	1.395	0.00	0.00	0.353	0.00	0.00
02 Bernards Twp	0	0	0		0	2.110	0.00	0.00	0.360	0.00	0.00
03 Bernardsville	0	0	0		0	2.098	0.00	0.00	0.350	0.00	0.00
04 Bound Brook	0	0	0		0	2.814	0.00	0.00	0.391	0.00	0.00
05 Branchburg Twp	0	0	0		0	2.114	0.00	0.00	0.403	0.00	0.00
06 Bridgewater Twp	0	0	0		0	2.079	0.00	0.00	0.404	0.00	0.00
07 Far Hills	0	0	0		0	1.345	0.00	0.00	0.349	0.00	0.00
08 Franklin Twp	0	0	0		0	2.145	0.00	0.00	0.353	0.00	0.00
09 Green Brook Twp	0	0	0		0	2.547	0.00	0.00	0.393	0.00	0.00
10 Hillsborough Twp	0	0	0		0	2.303	0.00	0.00	0.406	0.00	0.00
11 Manville	0	0	0		0	2.957	0.00	0.00	0.398	0.00	0.00
12 Millstone	0	0	0		0	2.215	0.00	0.00	0.400	0.00	0.00
13 Montgomery Twp	0	0	0		0	3.145	0.00	0.00	0.482	0.00	0.00
14 North Plainfield	0	0	0		0	4.029	0.00	0.00	0.485	0.00	0.00
15 Peapack & Gladstone	0	0	0		0	1.873	0.00	0.00	0.393	0.00	0.00
16 Raritan	0	0	0		0	2.600	0.00	0.00	0.398	0.00	0.00
17 Rocky Hill	0	0	0		0	2.285	0.00	0.00	0.393	0.00	0.00
18 Somerville	0	0	0		0	3.737	0.00	0.00	0.476	0.00	0.00
19 South Bound Brook	0	0	0		0	3.487	0.00	0.00	0.462	0.00	0.00
20 Warren Twp	0	0	0		0	2.076	0.00	0.00	0.394	0.00	0.00
21 Watchung	0	0	0		0	2.146	0.00	0.00	0.397	0.00	0.00
** Totals **	0	0	0				0.00	0.00		0.00	0.00

2024 Abstract for the County of Somerset
Omitted Assessment for the year 2022

1	2		3	4	5	6	7	8	9	10	11
	Real Property Assessments			Total Omitted Assessments (Col 2+3)	General Tax Rate Per \$100	Total Tax on Omitted Assessments (Col 4*5)	Veteran or Senior Deductions	Net Tax on Omitted Assessments (Col 6-7)	District's County Rate per \$100	Amt of Taxes Due County (Col 4*9)	Amt of Taxes Due District (Col 8-10)
1 Taxing Districts	Land	Buildings	Total	Personal Property Assessment							
01 Bedminster Twp	0	0	0		0	1.373	0.00	0.00	0.339	0.00	0.00
02 Bernards Twp	0	0	0		0	2.011	0.00	0.00	0.343	0.00	0.00
03 Bernardsville	0	0	0		0	2.056	0.00	0.00	0.336	0.00	0.00
04 Bound Brook	0	0	0		0	2.488	0.00	0.00	0.365	0.00	0.00
05 Branchburg Twp	0	0	0		0	1.969	0.00	0.00	0.398	0.00	0.00
06 Bridgewater Twp	0	0	0		0	2.034	0.00	0.00	0.395	0.00	0.00
07 Far Hills	0	0	0		0	1.327	0.00	0.00	0.336	0.00	0.00
08 Franklin Twp	0	0	0		0	1.970	0.00	0.00	0.347	0.00	0.00
09 Green Brook Twp	0	0	0		0	2.353	0.00	0.00	0.374	0.00	0.00
10 Hillsborough Twp	0	0	0		0	2.171	0.00	0.00	0.390	0.00	0.00
11 Manville	0	0	0		0	2.616	0.00	0.00	0.377	0.00	0.00
12 Millstone	0	0	0		0	2.038	0.00	0.00	0.383	0.00	0.00
13 Montgomery Twp	0	0	0		0	3.172	0.00	0.00	0.483	0.00	0.00
14 North Plainfield	0	0	0		0	4.081	0.00	0.00	0.503	0.00	0.00
15 Peapack & Gladstone	0	0	0		0	1.838	0.00	0.00	0.382	0.00	0.00
16 Raritan	0	0	0		0	2.766	0.00	0.00	0.426	0.00	0.00
17 Rocky Hill	0	0	0		0	2.205	0.00	0.00	0.375	0.00	0.00
18 Somerville	0	0	0		0	3.761	0.00	0.00	0.464	0.00	0.00
19 South Bound Brook	0	0	0		0	3.538	0.00	0.00	0.469	0.00	0.00
20 Warren Twp	0	0	0		0	1.987	0.00	0.00	0.377	0.00	0.00
21 Watchung	0	0	0		0	2.101	0.00	0.00	0.381	0.00	0.00
** Totals **	0	0	0				0.00	0.00		0.00	0.00



2024 Abstract for the County of Somerset
Omitted Assessment for the year 2023

1	2		3	4	5	6	7	8	9	10	11
	Real Property Assessments			Total Omitted Assessments (Col 2+3)	General Tax Rate Per \$100	Total Tax on Omitted Assessments (Col 4*5)	Veteran or Senior Deductions	Net Tax on Omitted Assessments (Col 6-7)	District's County Rate per \$100	Amt of Taxes Due County (Col 4*9)	Amt of Taxes Due District (Col 8-10)
1 Taxing Districts	Land	Buildings	Total	Personal Property Assessment							
01 Bedminster Twp	0	0	0		0	1.340	0.00	0.00	0.333	0.00	0.00
02 Bernards Twp	0	0	0		0	1.886	0.00	0.00	0.330	0.00	0.00
03 Bernardsville	0	0	0		0	2.009	0.00	0.00	0.328	0.00	0.00
04 Bound Brook	0	0	0		0	2.358	0.00	0.00	0.358	0.00	0.00
05 Branchburg Twp	0	0	0		0	1.871	0.00	0.00	0.383	0.00	0.00
06 Bridgewater Twp	0	0	0		0	1.958	0.00	0.00	0.387	0.00	0.00
07 Far Hills	0	0	0		0	1.319	0.00	0.00	0.328	0.00	0.00
08 Franklin Twp	0	0	0		0	1.868	0.00	0.00	0.328	0.00	0.00
09 Green Brook Twp	0	0	0		0	2.300	0.00	0.00	0.368	0.00	0.00
10 Hillsborough Twp	0	0	0		0	2.093	0.00	0.00	0.382	0.00	0.00
11 Manville	0	0	0		0	2.404	0.00	0.00	0.360	0.00	0.00
12 Millstone	0	0	0		0	1.877	0.00	0.00	0.381	0.00	0.00
13 Montgomery Twp	0	0	0		0	3.372	0.00	0.00	0.515	0.00	0.00
14 North Plainfield	0	0	0		0	4.249	0.00	0.00	0.539	0.00	0.00
15 Peapack & Gladstone	0	0	0		0	1.777	0.00	0.00	0.371	0.00	0.00
16 Raritan	0	0	0		0	2.847	0.00	0.00	0.441	0.00	0.00
17 Rocky Hill	0	0	0		0	2.165	0.00	0.00	0.354	0.00	0.00
18 Somerville	0	0	0		0	3.862	0.00	0.00	0.496	0.00	0.00
19 South Bound Brook	0	0	0		0	3.786	0.00	0.00	0.490	0.00	0.00
20 Warren Twp	0	0	0		0	1.938	0.00	0.00	0.368	0.00	0.00
21 Watchung	0	0	0		0	2.041	0.00	0.00	0.373	0.00	0.00
** Totals **	0	0	0				0.00	0.00		0.00	0.00





2024 Abstract for the County of Somerset
Omitted Assessment for the year 2024

1	2		3	4	5	6	7	8	9	10	11
	Real Property Assessments			Total Omitted Assessments (Col 2+3)	General Tax Rate Per \$100	Total Tax on Omitted Assessments (Col 4*5)	Veteran or Senior Deductions	Net Tax on Omitted Assessments (Col 6-7)	District's County Rate per \$100	Amt of Taxes Due County (Col 4*9)	Amt of Taxes Due District (Col 8-10)
1 Taxing Districts	Land	Buildings	Total	Personal Property Assessment							
01 Bedminster Twp	0	0	0	0	1.270	0.00		0.00	0.316	0.00	0.00
02 Bernards Twp	0	0	0	0	1.779	0.00		0.00	0.314	0.00	0.00
03 Bernardsville	0	0	0	0	1.955	0.00		0.00	0.314	0.00	0.00
04 Bound Brook	0	0	0	0	2.269	0.00		0.00	0.348	0.00	0.00
05 Branchburg Twp	0	0	0	0	1.804	0.00		0.00	0.354	0.00	0.00
06 Bridgewater Twp	0	0	0	0	1.924	0.00		0.00	0.360	0.00	0.00
07 Far Hills	0	0	0	0	1.279	0.00		0.00	0.302	0.00	0.00
08 Franklin Twp	0	0	0	0	1.748	0.00		0.00	0.314	0.00	0.00
09 Green Brook Twp	0	0	0	0	2.214	0.00		0.00	0.354	0.00	0.00
10 Hillsborough Twp	0	0	0	0	2.086	0.00		0.00	0.368	0.00	0.00
11 Manville	0	0	0	0	2.251	0.00		0.00	0.352	0.00	0.00
12 Millstone	0	0	0	0	1.830	0.00		0.00	0.371	0.00	0.00
13 Montgomery Twp	0	0	0	0	3.376	0.00		0.00	0.555	0.00	0.00
14 North Plainfield	0	0	0	0	4.358	0.00		0.00	0.560	0.00	0.00
15 Peapack & Gladstone	0	0	0	0	1.707	0.00		0.00	0.361	0.00	0.00
16 Raritan	0	0	0	0	2.986	0.00		0.00	0.449	0.00	0.00
17 Rocky Hill	0	0	0	0	2.078	0.00		0.00	0.355	0.00	0.00
18 Somerville	0	0	0	0	3.953	0.00		0.00	0.516	0.00	0.00
19 South Bound Brook	0	0	0	0	3.822	0.00		0.00	0.525	0.00	0.00
20 Warren Twp	0	0	0	0	1.838	0.00		0.00	0.346	0.00	0.00
21 Watchung	0	0	0	0	1.998	0.00		0.00	0.355	0.00	0.00
** Totals **	0	0	0	0		0.00		0.00		0.00	0.00



2024 Abstract for the County of Somerset
Rollback Assessment for the year 2020

1	2		3	4	5	6	7	8	9	10	11
	Real Property Assessments			Total Omitted Assessments (Col 2+3)	General Tax Rate Per \$100	Total Tax on Omitted Assessments (Col 4*5)	Veteran or Senior Deductions	Net Tax on Omitted Assessments (Col 6-7)	District's County Rate per \$100	Amt of Taxes Due County (Col 4*9)	Amt of Taxes Due District (Col 8-10)
1 Taxing Districts	Land	Buildings	Total	Personal Property Assessment							
01 Bedminster Twp	0	0	0		0	1.383	0.00	0.00	0.351	0.00	0.00
02 Bernards Twp	0	0	0		0	2.094	0.00	0.00	0.362	0.00	0.00
03 Bernardsville	0	0	0		0	2.104	0.00	0.00	0.355	0.00	0.00
04 Bound Brook	0	0	0		0	3.087	0.00	0.00	0.401	0.00	0.00
05 Branchburg Twp	0	0	0		0	2.143	0.00	0.00	0.406	0.00	0.00
06 Bridgewater Twp	0	0	0		0	2.075	0.00	0.00	0.404	0.00	0.00
07 Far Hills	0	0	0		0	1.357	0.00	0.00	0.353	0.00	0.00
08 Franklin Twp	0	0	0		0	2.197	0.00	0.00	0.350	0.00	0.00
09 Green Brook Twp	0	0	0		0	2.622	0.00	0.00	0.402	0.00	0.00
10 Hillsborough Twp	0	0	0		0	2.340	0.00	0.00	0.408	0.00	0.00
11 Manville	0	0	0		0	3.149	0.00	0.00	0.406	0.00	0.00
12 Millstone	0	0	0		0	2.579	0.00	0.00	0.426	0.00	0.00
13 Montgomery Twp	0	0	0		0	3.119	0.00	0.00	0.493	0.00	0.00
14 North Plainfield	0	0	0		0	3.912	0.00	0.00	0.456	0.00	0.00
15 Peapack & Gladstone	0	0	0		0	1.879	0.00	0.00	0.401	0.00	0.00
16 Raritan	0	0	0		0	2.559	0.00	0.00	0.373	0.00	0.00
17 Rocky Hill	0	0	0		0	2.382	0.00	0.00	0.403	0.00	0.00
18 Somerville	0	0	0		0	3.660	0.00	0.00	0.453	0.00	0.00
19 South Bound Brook	0	0	0		0	3.317	0.00	0.00	0.451	0.00	0.00
20 Warren Twp	0	0	0		0	2.070	0.00	0.00	0.399	0.00	0.00
21 Watchung	0	0	0		0	2.128	0.00	0.00	0.394	0.00	0.00
** Totals **	0	0	0				0.00	0.00		0.00	0.00



2024 Abstract for the County of Somerset
Rollback Assessment for the year 2021

1	2		3	4	5	6	7	8	9	10	11
	Real Property Assessments			Total Omitted Assessments (Col 2+3)	General Tax Rate Per \$100	Total Tax on Omitted Assessments (Col 4*5)	Veteran or Senior Deductions	Net Tax on Omitted Assessments (Col 6-7)	District's County Rate per \$100	Amt of Taxes Due County (Col 4*9)	Amt of Taxes Due District (Col 8-10)
1 Taxing Districts	Land	Buildings	Total	Personal Property Assessment							
01 Bedminster Twp	0	0	0		0	1.395	0.00	0.00	0.353	0.00	0.00
02 Bernards Twp	0	0	0		0	2.110	0.00	0.00	0.360	0.00	0.00
03 Bernardsville	0	0	0		0	2.098	0.00	0.00	0.350	0.00	0.00
04 Bound Brook	0	0	0		0	2.814	0.00	0.00	0.391	0.00	0.00
05 Branchburg Twp	0	0	0		0	2.114	0.00	0.00	0.403	0.00	0.00
06 Bridgewater Twp	0	0	0		0	2.079	0.00	0.00	0.404	0.00	0.00
07 Far Hills	0	0	0		0	1.345	0.00	0.00	0.349	0.00	0.00
08 Franklin Twp	0	0	0		0	2.145	0.00	0.00	0.353	0.00	0.00
09 Green Brook Twp	0	0	0		0	2.547	0.00	0.00	0.393	0.00	0.00
10 Hillsborough Twp	0	0	0		0	2.303	0.00	0.00	0.406	0.00	0.00
11 Manville	0	0	0		0	2.957	0.00	0.00	0.398	0.00	0.00
12 Millstone	0	0	0		0	2.215	0.00	0.00	0.400	0.00	0.00
13 Montgomery Twp	0	0	0		0	3.145	0.00	0.00	0.482	0.00	0.00
14 North Plainfield	0	0	0		0	4.029	0.00	0.00	0.485	0.00	0.00
15 Peapack & Gladstone	0	0	0		0	1.873	0.00	0.00	0.393	0.00	0.00
16 Raritan	0	0	0		0	2.600	0.00	0.00	0.398	0.00	0.00
17 Rocky Hill	0	0	0		0	2.285	0.00	0.00	0.393	0.00	0.00
18 Somerville	0	0	0		0	3.737	0.00	0.00	0.476	0.00	0.00
19 South Bound Brook	0	0	0		0	3.487	0.00	0.00	0.462	0.00	0.00
20 Warren Twp	1,052,800	0	1,052,800		1,052,800	2.076	21,856.13	21,856.13	0.394	4,148.04	17,708.09
21 Watchung	0	0	0		0	2.146	0.00	0.00	0.397	0.00	0.00
** Totals **	1,052,800	0	1,052,800		1,052,800		21,856.13	21,856.13		4,148.04	17,708.09

2024 Abstract for the County of Somerset
Rollback Assessment for the year 2022



1	2		3	4	5	6	7	8	9	10	11
	Real Property Assessments			Total Omitted Assessments (Col 2+3)	General Tax Rate Per \$100	Total Tax on Omitted Assessments (Col 4*5)	Veteran or Senior Deductions	Net Tax on Omitted Assessments (Col 6-7)	District's County Rate per \$100	Amt of Taxes Due County (Col 4*9)	Amt of Taxes Due District (Col 8-10)
1 Taxing Districts	Land	Buildings	Total	Personal Property Assessment							
01 Bedminster Twp	0	0	0	0	1.373	0.00		0.00	0.339	0.00	0.00
02 Bernards Twp	0	0	0	0	2.011	0.00		0.00	0.343	0.00	0.00
03 Bernardsville	0	0	0	0	2.056	0.00		0.00	0.336	0.00	0.00
04 Bound Brook	0	0	0	0	2.488	0.00		0.00	0.365	0.00	0.00
05 Branchburg Twp	0	0	0	0	1.969	0.00		0.00	0.398	0.00	0.00
06 Bridgewater Twp	0	0	0	0	2.034	0.00		0.00	0.395	0.00	0.00
07 Far Hills	0	0	0	0	1.327	0.00		0.00	0.336	0.00	0.00
08 Franklin Twp	0	0	0	0	1.970	0.00		0.00	0.347	0.00	0.00
09 Green Brook Twp	0	0	0	0	2.353	0.00		0.00	0.374	0.00	0.00
10 Hillsborough Twp	0	0	0	0	2.171	0.00		0.00	0.390	0.00	0.00
11 Manville	0	0	0	0	2.616	0.00		0.00	0.377	0.00	0.00
12 Millstone	0	0	0	0	2.038	0.00		0.00	0.383	0.00	0.00
13 Montgomery Twp	0	0	0	0	3.172	0.00		0.00	0.483	0.00	0.00
14 North Plainfield	0	0	0	0	4.081	0.00		0.00	0.503	0.00	0.00
15 Peapack & Gladstone	0	0	0	0	1.838	0.00		0.00	0.382	0.00	0.00
16 Raritan	0	0	0	0	2.766	0.00		0.00	0.426	0.00	0.00
17 Rocky Hill	0	0	0	0	2.205	0.00		0.00	0.375	0.00	0.00
18 Somerville	0	0	0	0	3.761	0.00		0.00	0.464	0.00	0.00
19 South Bound Brook	0	0	0	0	3.538	0.00		0.00	0.469	0.00	0.00
20 Warren Twp	1,052,800	0	1,052,800		1.987	20,919.14		20,919.14	0.377	3,969.05	16,950.09
21 Watchung	0	0	0	0	2.101	0.00		0.00	0.381	0.00	0.00
** Totals **	1,052,800	0	1,052,800			20,919.14		20,919.14		3,969.05	16,950.09

2024 Abstract for the County of Somerset
Rollback Assessment for the year 2023

1	2		3	4	5	6	7	8	9	10	11
	Real Property Assessments			Total Omitted Assessments (Col 2+3)	General Tax Rate Per \$100	Total Tax on Omitted Assessments (Col 4*5)	Veteran or Senior Deductions	Net Tax on Omitted Assessments (Col 6-7)	District's County Rate per \$100	Amt of Taxes Due County (Col 4*9)	Amt of Taxes Due District (Col 8-10)
1 Taxing Districts	Land	Buildings	Total	Personal Property Assessment							
01 Bedminster Twp	0	0	0		1.340	0.00		0.00	0.333	0.00	0.00
02 Bernards Twp	0	0	0		1.886	0.00		0.00	0.330	0.00	0.00
03 Bernardsville	0	0	0		2.009	0.00		0.00	0.328	0.00	0.00
04 Bound Brook	0	0	0		2.358	0.00		0.00	0.358	0.00	0.00
05 Branchburg Twp	0	0	0		1.871	0.00		0.00	0.383	0.00	0.00
06 Bridgewater Twp	0	0	0		1.958	0.00		0.00	0.387	0.00	0.00
07 Far Hills	0	0	0		1.319	0.00		0.00	0.328	0.00	0.00
08 Franklin Twp	0	0	0		1.868	0.00		0.00	0.328	0.00	0.00
09 Green Brook Twp	0	0	0		2.300	0.00		0.00	0.368	0.00	0.00
10 Hillsborough Twp	0	0	0		2.093	0.00		0.00	0.382	0.00	0.00
11 Manville	0	0	0		2.404	0.00		0.00	0.360	0.00	0.00
12 Millstone	0	0	0		1.877	0.00		0.00	0.381	0.00	0.00
13 Montgomery Twp	0	0	0		3.372	0.00		0.00	0.515	0.00	0.00
14 North Plainfield	0	0	0		4.249	0.00		0.00	0.539	0.00	0.00
15 Peapack & Gladstone	0	0	0		1.777	0.00		0.00	0.371	0.00	0.00
16 Raritan	0	0	0		2.847	0.00		0.00	0.441	0.00	0.00
17 Rocky Hill	0	0	0		2.165	0.00		0.00	0.354	0.00	0.00
18 Somerville	0	0	0		3.862	0.00		0.00	0.496	0.00	0.00
19 South Bound Brook	0	0	0		3.786	0.00		0.00	0.490	0.00	0.00
20 Warren Twp	1,052,800	0	1,052,800		1.938	20,403.26		20,403.26	0.368	3,874.31	16,528.95
21 Watchung	0	0	0		2.041	0.00		0.00	0.373	0.00	0.00
** Totals **	1,052,800	0	1,052,800							3,874.31	16,528.95

2024 Abstract for the County of Somerset
Rollback Assessment for the year 2024

1	2		3	4	5	6	7	8	9	10	11
	Real Property Assessments			Total Omitted Assessments (Col 2+3)	General Tax Rate Per \$100	Total Tax on Omitted Assessments (Col 4*5)	Veteran or Senior Deductions	Net Tax on Omitted Assessments (Col 6-7)	District's County Rate per \$100	Amt of Taxes Due County (Col 4*9)	Amt of Taxes Due District (Col 8-10)
1 Taxing Districts	Land	Buildings	Total	Personal Property Assessment							
01 Bedminster Twp	0	0	0		1.270	0.00		0.00	0.316	0.00	0.00
02 Bernards Twp	0	0	0		1.779	0.00		0.00	0.314	0.00	0.00
03 Bernardsville	0	0	0		1.955	0.00		0.00	0.314	0.00	0.00
04 Bound Brook	0	0	0		2.269	0.00		0.00	0.348	0.00	0.00
05 Branchburg Twp	0	0	0		1.804	0.00		0.00	0.354	0.00	0.00
06 Bridgewater Twp	0	0	0		1.924	0.00		0.00	0.360	0.00	0.00
07 Far Hills	0	0	0		1.279	0.00		0.00	0.302	0.00	0.00
08 Franklin Twp	0	0	0		1.748	0.00		0.00	0.314	0.00	0.00
09 Green Brook Twp	0	0	0		2.214	0.00		0.00	0.354	0.00	0.00
10 Hillsborough Twp	0	0	0		2.086	0.00		0.00	0.368	0.00	0.00
11 Manville	0	0	0		2.251	0.00		0.00	0.352	0.00	0.00
12 Millstone	0	0	0		1.830	0.00		0.00	0.371	0.00	0.00
13 Montgomery Twp	0	0	0		3.376	0.00		0.00	0.555	0.00	0.00
14 North Plainfield	0	0	0		4.358	0.00		0.00	0.560	0.00	0.00
15 Peapack & Gladstone	0	0	0		1.707	0.00		0.00	0.361	0.00	0.00
16 Raritan	0	0	0		2.986	0.00		0.00	0.449	0.00	0.00
17 Rocky Hill	0	0	0		2.078	0.00		0.00	0.355	0.00	0.00
18 Somerville	0	0	0		3.953	0.00		0.00	0.516	0.00	0.00
19 South Bound Brook	0	0	0		3.822	0.00		0.00	0.525	0.00	0.00
20 Warren Twp	0	0	0		1.838	0.00		0.00	0.346	0.00	0.00
21 Watchung	0	0	0		1.998	0.00		0.00	0.355	0.00	0.00
** Totals **	0	0	0			0.00		0.00		0.00	0.00



2024 Abstract for the County of Somerset
 Added Assessment for the year 2023

1	2			3	4	5	6	7	8	9	10
	Full Assessed Valuation of Added Assessments			Value of Prorated Assessments	General Tax Rate Per \$100	Total Tax on Added Assessments (Col 3*4)	Veteran or Senior Deductions	Net Tax on Added Assessments (Col 5-6)	District's County Rate per \$100	Amt of Taxes Due County (Col 3*8)	Amt of Taxes Due District (Col 7-9)
1 Taxing Districts	2 Land	3 Buildings	4 Total	5	6	7	8	9	10	11	12
01 Bedminster Twp	0	262,600	262,600	43,016	1.340	576.41		576.41	0.333	143.26	433.15
02 Bernards Twp	0	21,715,700	21,715,700	2,042,009	1.886	38,512.30		38,512.30	0.330	6,738.66	31,773.64
03 Bernardsville	0	0	0	0	2.009	0.00		0.00	0.328	0.00	0.00
04 Bound Brook	0	18,000	18,000	2,775	2.358	65.44		65.44	0.358	9.94	55.50
05 Branchburg Twp	194,200	6,317,400	6,511,600	1,081,950	1.871	20,243.27		20,243.27	0.383	4,143.87	16,099.40
06 Bridgewater Twp	0	5,853,800	5,853,800	680,551	1.958	13,325.22		13,325.22	0.387	2,633.74	10,691.48
07 Far Hills	0	921,200	921,200	76,767	1.319	1,012.56		1,012.56	0.328	251.80	760.76
08 Franklin Twp	0	7,892,300	7,892,300	796,042	1.868	14,870.07		14,870.07	0.328	2,611.03	12,259.04
09 Green Brook Twp	0	0	0	0	2.300	0.00		0.00	0.368	0.00	0.00
10 Hillsborough Twp	261,000	3,670,400	3,931,400	513,665	2.093	10,751.05		10,751.05	0.382	1,962.28	8,788.77
11 Manville	0	8,000	8,000	1,333	2.404	32.05		32.05	0.360	4.80	27.25
12 Millstone	0	0	0	0	1.877	0.00		0.00	0.381	0.00	0.00
13 Montgomery Twp	0	948,600	948,600	100,799	3.372	3,398.94		3,398.94	0.515	519.11	2,879.83
14 North Plainfield	0	0	0	0	4.249	0.00		0.00	0.539	0.00	0.00
15 Peapack & Gladstone	0	2,555,000	2,555,000	212,917	1.777	3,783.54		3,783.54	0.371	789.93	2,993.61
16 Raritan	0	6,800	6,800	842	2.847	23.97		23.97	0.441	3.72	20.25
17 Rocky Hill	0	0	0	0	2.165	0.00		0.00	0.354	0.00	0.00
18 Somerville	0	486,300	486,300	54,044	3.862	2,087.18		2,087.18	0.496	268.10	1,819.08
19 South Bound Brook	670,000	3,306,000	3,976,000	1,553,000	3.786	58,796.58		58,796.58	0.490	7,609.70	51,186.88
20 Warren Twp	0	9,300,900	9,300,900	905,908	1.938	17,556.50		17,556.50	0.368	3,333.80	14,222.70
21 Watchung	0	3,369,100	3,369,100	403,766	2.041	8,240.86		8,240.86	0.373	1,506.05	6,734.81
** Totals **	1,125,200	66,632,100	67,757,300	8,469,384		193,275.94		193,275.94		32,529.79	160,746.15

2024 Abstract for the County of Somerset
 Added Assessment for the year 2024

1	2			3	4	5	6	7	8	9	10
	Full Assessed Valuation of Added Assessments			Value of Prorated Assessments	General Tax Rate Per \$100	Total Tax on Added Assessments (Col 3*4)	Veteran or Senior Deductions	Net Tax on Added Assessments (Col 5-6)	District's County Rate per \$100	Amt of Taxes Due County (Col 3*8)	Amt of Taxes Due District (Col 7-9)
1 Taxing Districts	Land	Buildings	Total								
01 Bedminster Twp	0	2,138,800	2,138,800	1,414,485	1.270	17,963.98		17,963.98	0.316	4,469.85	13,494.13
02 Bernards Twp	0	36,871,700	36,871,700	31,030,851	1.779	552,038.98		552,038.98	0.314	97,437.09	454,601.89
03 Bernardsville	0	13,197,600	13,197,600	7,835,451	1.955	153,183.14		153,183.14	0.314	24,603.35	128,579.79
04 Bound Brook	9,100	4,847,700	4,856,800	4,003,191	2.269	90,832.40		90,832.40	0.348	13,931.08	76,901.32
05 Branchburg Twp	0	49,140,500	49,140,500	30,468,065	1.804	549,643.97		549,643.97	0.354	107,857.08	441,786.89
06 Bridgewater Twp	17,600	22,713,800	22,731,400	17,757,605	1.924	341,656.36		341,656.36	0.360	63,927.50	277,728.86
07 Far Hills	0	7,439,000	7,439,000	3,088,166	1.279	39,497.66		39,497.66	0.302	9,326.26	30,171.40
08 Franklin Twp	0	116,516,700	116,516,700	63,363,949	1.748	1,107,601.79		1,107,601.79	0.314	198,962.97	908,638.82
09 Green Brook Twp	210,000	1,254,800	1,464,800	1,329,800	2.214	29,441.78		29,441.78	0.354	4,707.51	24,734.27
10 Hillsborough Twp	1,178,100	26,750,000	27,928,100	21,226,426	2.086	442,783.27		442,783.27	0.368	78,113.21	364,670.06
11 Manville	0	8,283,800	8,283,800	4,172,081	2.251	93,913.60		93,913.60	0.352	14,685.83	79,227.77
12 Millstone	0	100,100	100,100	46,925	1.830	858.74		858.74	0.371	174.10	684.64
13 Montgomery Twp	0	11,436,200	11,436,200	6,649,908	3.376	224,500.89		224,500.89	0.555	36,906.94	187,593.95
14 North Plainfield	0	12,665,100	12,665,100	4,541,308	4.358	197,910.20		197,910.20	0.560	25,431.34	172,478.86
15 Peapack & Gladstone	0	5,887,700	5,887,700	5,084,259	1.707	86,788.29		86,788.29	0.361	18,354.19	68,434.10
16 Raritan	169,500	5,008,500	5,178,000	4,287,633	2.986	128,028.72		128,028.72	0.449	19,251.47	108,777.25
17 Rocky Hill	0	399,000	399,000	198,500	2.078	4,124.83		4,124.83	0.355	704.68	3,420.15
18 Somerville	0	2,571,000	2,571,000	1,776,114	3.953	70,209.82		70,209.82	0.516	9,164.83	61,044.99
19 South Bound Brook	200,000	1,335,400	1,535,400	1,351,152	3.822	51,641.02		51,641.02	0.525	7,093.54	44,547.48
20 Warren Twp	0	45,175,100	45,175,100	28,862,352	1.838	530,490.10		530,490.10	0.346	99,863.79	430,626.31
21 Watchung	0	10,229,300	10,229,300	6,377,900	1.998	127,430.44		127,430.44	0.355	22,641.59	104,788.85
** Totals **	1,784,300	383,961,800	385,746,100	244,866,121		4,840,539.98		4,840,539.98		857,608.20	3,982,931.78

2024 Abstract for the County of Somerset
Omitted/Added Assessment for the year 2023

1	2			3	4	5	6	7	8	9	10
	Full Assessed Valuation of Added Assessments			Value of Prorated Assessments	General Tax Rate Per \$100	Total Tax on Added Assessments (Col 3*4)	Veteran or Senior Deductions	Net Tax on Added Assessments (Col 5-6)	District's County Rate per \$100	Amt of Taxes Due County (Col 3*8)	Amt of Taxes Due District (Col 7-9)
1 Taxing Districts	Land	Buildings	Total								
01 Bedminster Twp	0	31,100	31,100	7,775	1.340	104.19		104.19	0.333	25.89	78.30
02 Bernards Twp	0	937,000	937,000	234,250	1.886	4,418.00		4,418.00	0.330	773.15	3,644.85
03 Bernardsville	0	0	0	0	2.009	0.00		0.00	0.328	0.00	0.00
04 Bound Brook	0	0	0	0	2.358	0.00		0.00	0.358	0.00	0.00
05 Branchburg Twp	162,100	277,300	439,400	109,850	1.871	2,055.29		2,055.29	0.383	420.73	1,634.56
06 Bridgewater Twp	259,900	2,775,700	3,035,600	969,775	1.958	18,988.21		18,988.21	0.387	3,753.03	15,235.18
07 Far Hills	0	0	0	0	1.319	0.00		0.00	0.328	0.00	0.00
08 Franklin Twp	0	554,600	554,600	446,709	1.868	8,344.54		8,344.54	0.328	1,465.20	6,879.34
09 Green Brook Twp	210,000	1,625,900	1,835,900	1,134,375	2.300	26,090.62		26,090.62	0.368	4,174.50	21,916.12
10 Hillsborough Twp	0	377,600	377,600	94,400	2.093	1,975.79		1,975.79	0.382	360.60	1,615.19
11 Manville	0	32,000	32,000	8,000	2.404	192.32		192.32	0.360	28.80	163.52
12 Millstone	0	0	0	0	1.877	0.00		0.00	0.381	0.00	0.00
13 Montgomery Twp	0	908,100	908,100	324,951	3.372	10,957.35		10,957.35	0.515	1,673.51	9,283.84
14 North Plainfield	0	0	0	0	4.249	0.00		0.00	0.539	0.00	0.00
15 Peapack & Gladstone	158,300	223,600	381,900	321,750	1.777	5,717.50		5,717.50	0.371	1,193.68	4,523.82
16 Raritan	0	595,400	595,400	593,750	2.847	16,904.06		16,904.06	0.441	2,618.44	14,285.62
17 Rocky Hill	0	0	0	0	2.165	0.00		0.00	0.354	0.00	0.00
18 Somerville	0	254,800	254,800	63,700	3.862	2,460.10		2,460.10	0.496	315.95	2,144.15
19 South Bound Brook	0	0	0	0	3.786	0.00		0.00	0.490	0.00	0.00
20 Warren Twp	0	7,548,300	7,548,300	1,905,133	1.938	36,921.48		36,921.48	0.368	7,010.91	29,910.57
21 Watchung	0	195,600	195,600	48,900	2.041	998.05		998.05	0.373	182.40	815.65
** Totals **	790,300	16,337,000	17,127,300	6,263,318		136,127.50		136,127.50		23,996.79	112,130.71

<p>2024 Somerset County Tax Assessors</p>
--

BEDMINSTER TOWNSHIP

Edward Kerwin One Miller Lane
908-212-7029 Bedminster, NJ 07921

BERNARDS TOWNSHIP

Dave Centrelli One Collyer Lane
908-204-3062 Basking Ridge, NJ 07920

BERNARDSVILLE BOROUGH

Edward Kerwin 166 Mine Brook Road
908-766-3000 x 140 Bernardsville, NJ 07924

BOUND BROOK BOROUGH

Michael Imbriaco 230 Hamilton Street
732-356-0833 x 632 Bound Brook, NJ 08805

BRANCHBURG TOWNSHIP

Frances Kuczynski 1077 US Highway 202 North
908-526-1300 x 119 Branchburg, NJ 08876

BRIDGEWATER TOWNSHIP

Anthony DiRado 100 Commons Way
908-725-6300 x 5125 Bridgewater, NJ 08807

FAR HILLS BOROUGH

Edward Kerwin PO Box 249
908-234-0611 x 13 Far Hills, NJ 07931

FRANKLIN TOWNSHIP

Richard Carabelli 475 DeMott Lane
732-873-2500 x 6320 Somerset, NJ 08873

GREEN BROOK TOWNSHIP

Christopher Wong 111 Green Brook Road
732-968-1023 x 6615 Green Brook, NJ 08812

HILLSBOROUGH TOWNSHIP

Debra Blaney 379 South Branch Road
908-369-8077 Hillsborough, NJ 08844

MANVILLE BOROUGH

George Sopko 325 North Main Street
908-448-9179 Manville, NJ 08835

MILLSTONE BOROUGH

Christopher Lauver 1353 Main Street
908-281-6893 Millstone, NJ 08844

MONTGOMERY TOWNSHIP

Glenn Stives 100 Community Dr
908-234-0027 Skillman, NJ 08558

NORTH PLAINFIELD BOROUGH

Barbara Flaherty 263 Somerset Street
908-769-2906 North Plainfield, NJ 07060

PEAPACK & GLADSTONE BOROUGH

Edward Kerwin PO Box 218
908-234-2250 x 113 Peapack, NJ 07977

RARITAN BOROUGH

Anthony DiRado 22 First Street
908-231-1300 x 119 Raritan, NJ 08869

ROCKY HILL BOROUGH

George Sopko PO Box 188
908-612-1811 Rocky Hill, NJ 08553

SOMERVILLE BOROUGH

Brett Trout 25 West End Avenue
908-725-2300 x 1970 Somerville, NJ 08876

SOUTH BOUND BROOK BOROUGH

Barbara Flaherty 12 Main Street
732-356-0258 x 125 South Bound Brook, NJ 08880

WARREN TOWNSHIP

Edward Kerwin 46 Mountain Boulevard
908-753-8000 x 234 Warren, NJ 07059

WATCHUNG BOROUGH

Edward Kerwin 15 Mountain Boulevard
908-756-3366 x 224 Watchung, NJ 07069

<p style="text-align: center;">2024 Somerset County Tax Collectors</p>

BEDMINSTER TOWNSHIP

Adriana McKenna One Miller Lane
908-212-7000 x 433 Bedminster, NJ 07921

BERNARDS TOWNSHIP

Kevin Sant'Angelo One Collyer Lane
908-204-3078 Basking Ridge, NJ 07920

BERNARDSVILLE BOROUGH

Leslie Roberson 166 Mine Brook Road
908-766-3000 x 121 Bernardsville, NJ 07924

BOUND BROOK BOROUGH

Jodi Schneider 230 Hamilton Street
732-356-0833 x 636 Bound Brook, NJ 08805

BRANCHBURG TOWNSHIP

Mindy D'Amico 1077 US Highway 202 North
908-526-1300 x 121 Branchburg, NJ 08876

BRIDGEWATER TOWNSHIP

Blanca Lyons 100 Commons Way
908-725-6300 x 5143 Bridgewater, NJ 08807

FAR HILLS BOROUGH

Adriana McKenna PO Box 249
908-234-0611 x 14 Far Hills, NJ 07931

FRANKLIN TOWNSHIP

Rossana Gutierrez 475 DeMott Lane
732-873-7284 Somerset, NJ 08873

GREEN BROOK TOWNSHIP

Raymond Murray 111 Green Brook Road
732-968-1023 x 6604 Green Brook, NJ 08812

HILLSBOROUGH TOWNSHIP

April Crossen 379 South Branch Road
908-369-4313 x7116 Hillsborough, NJ 08844

MANVILLE BOROUGH

Cameron Keng 325 North Main Street
908-448-8016 Manville, NJ 08835

MILLSTONE BOROUGH

Rebecca Newman 1353 Main Street
908-874-5170 Millstone, NJ 08844

MONTGOMERY TOWNSHIP

Michael Pitts 100 Community Dr
908-280-4941 Skillman, NJ 08558

NORTH PLAINFIELD BOROUGH

Kathleen Intravartolo 263 Somerset Street
908-769-2908 North Plainfield, NJ 07060

PEAPACK & GLADSTONE BOROUGH

Olu Ochei PO Box 218
908-234-2250 x 102 Peapack, NJ 07977

RARITAN BOROUGH

Tori Cesario 22 First Street
908-231-1300 x 118 Raritan, NJ 08869

ROCKY HILL BOROUGH

Shari Key PO Box 188
609-924-7445 Rocky Hill, NJ 08553

SOMERVILLE BOROUGH

Paige Elster 25 West End Avenue
908-725-2300 x 1974 Somerville, NJ 08876

SOUTH BOUND BROOK BOROUGH

Diana Barnat 12 Main Street
732-356-0258 x 116 South Bound Brook, NJ 08880

WARREN TOWNSHIP

Laura Caliguire 46 Mountain Boulevard
908-753-8000 x 232 Warren, NJ 07059

WATCHUNG BOROUGH

William Hance 15 Mountain Boulevard
908-756-8333 x223 Watchung, NJ 07069